



The Sizewell C Project

2.5 Main Development Site Permanent and Temporary Beach Landing Facility and SSSI Crossing Plans- Plans Not For Approval - Part 2 of 2

September 2021

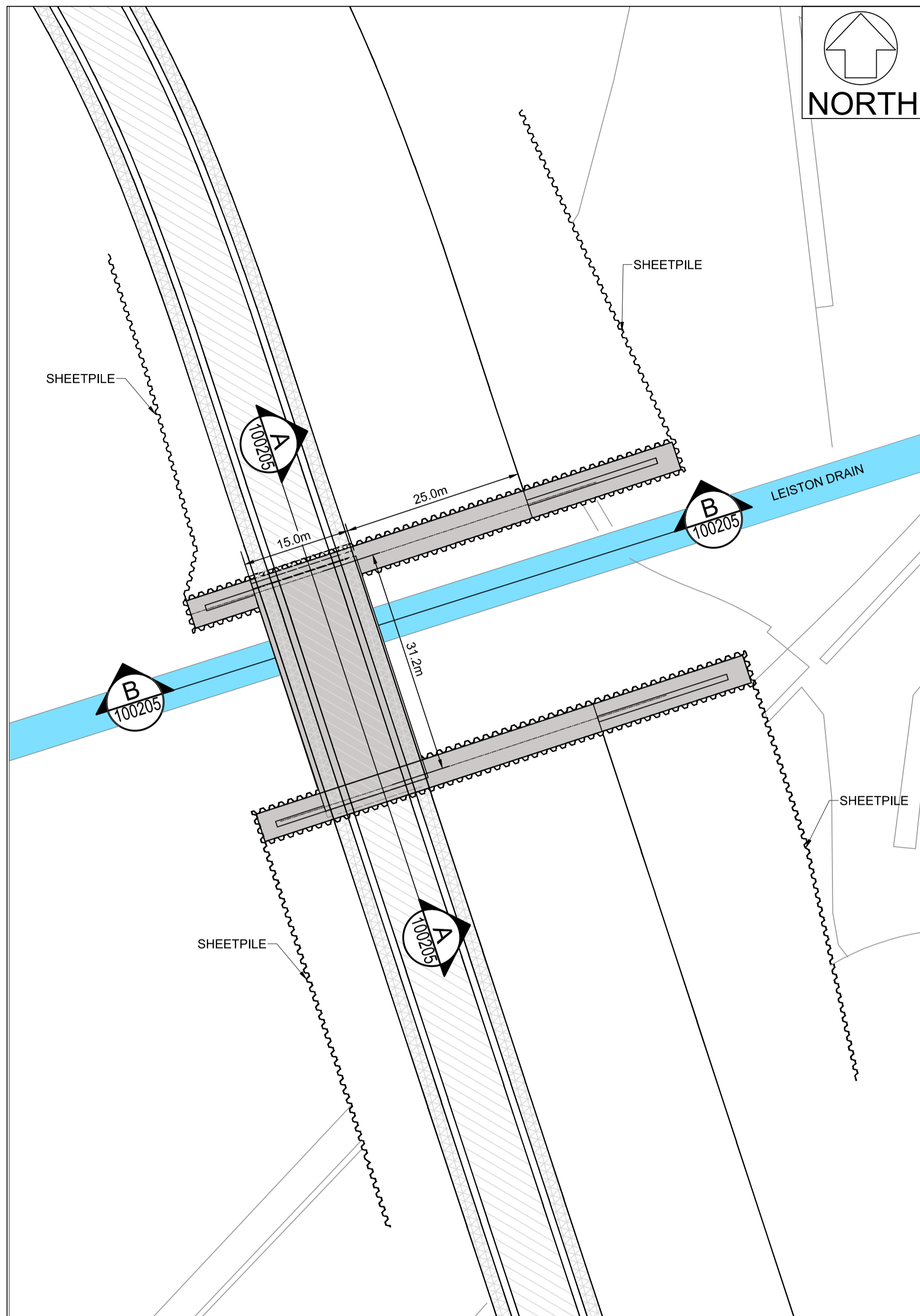
Planning Act 2008
Infrastructure Planning (Applications: Prescribed Forms and Procedure) Regulations 2009

Revision: 3.0
Applicable Regulation: Regulation 5(2)(o)
PINS Reference Number: EN010012

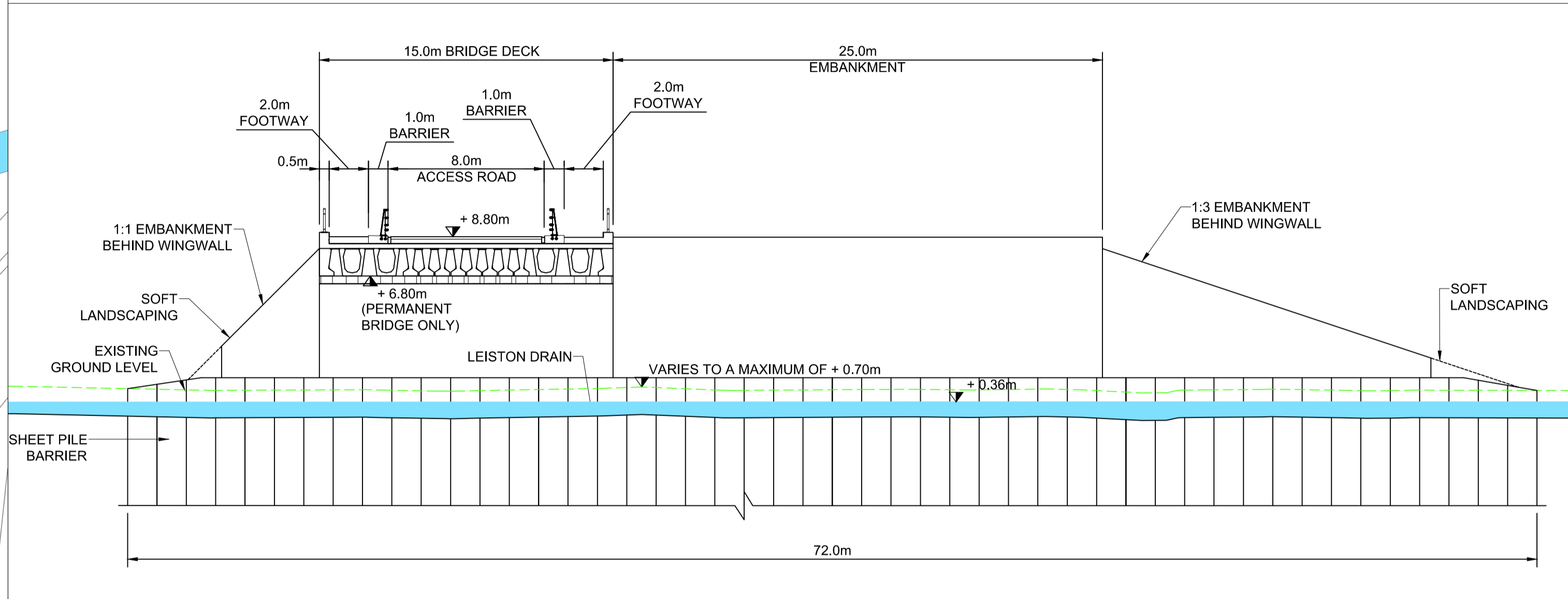


Main Development Site Permanent and Temporary BLF and SSSI Crossing Plans – Not For Approval

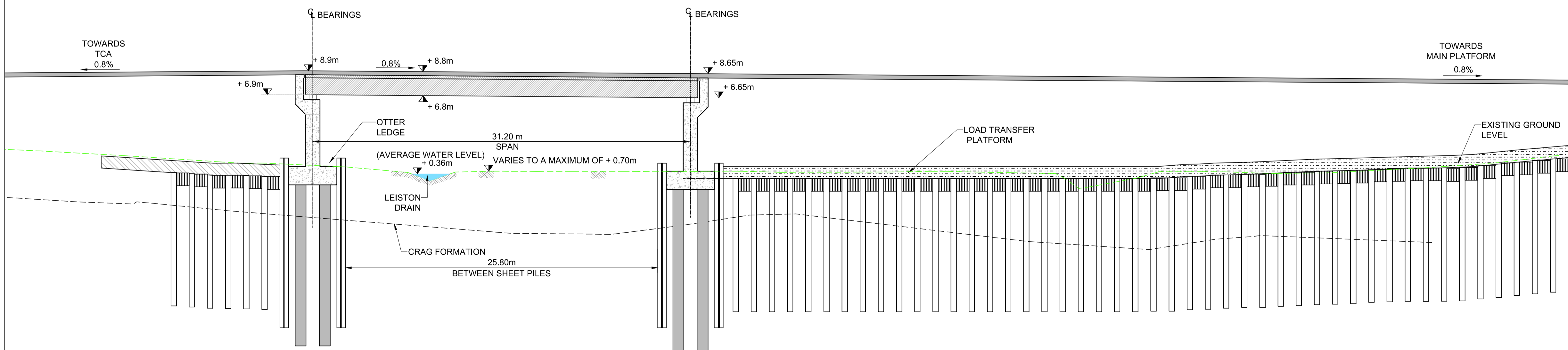
Drawing Number	Revision	Drawing Title	Scale	Sheet size
Part 1				
SZC-SZ0100-XX-000-DRW-100200	01	Key Plan	1:5000	A1
SZC-SZ0100-XX-000-DRW-100202	02	Permanent BLF Typical Plans and Sections (Jan 2021)	1:2500	A1
SZC-SZ0100-XX-000-DRW-100203	02	Temporary BLF Typical Plans and Sections (Jan 2021)	1:2500	A1
Part 2				
SZC-SZ0100-XX-000-DRW-100205	03	Operational SSSI Crossing Typical Plans and Sections (Jan 2021)	1:2500	A1
SZC-SZ0100-XX-000-DRW-100207	03	Construction SSSI Crossing Typical Plans and Sections (Jan 2021)	1:2500	A1
SZC-SZ0100-XX-000-DRW-100209	02	Bailey Bridge Stage SSSI Crossing Typical Plans and Sections (Jan 2021)	1:2500	A1
SZC-SZ0100-XX-000-DRW-100210	02	Main Development Site General Arrangement Extract	1:2500	A1



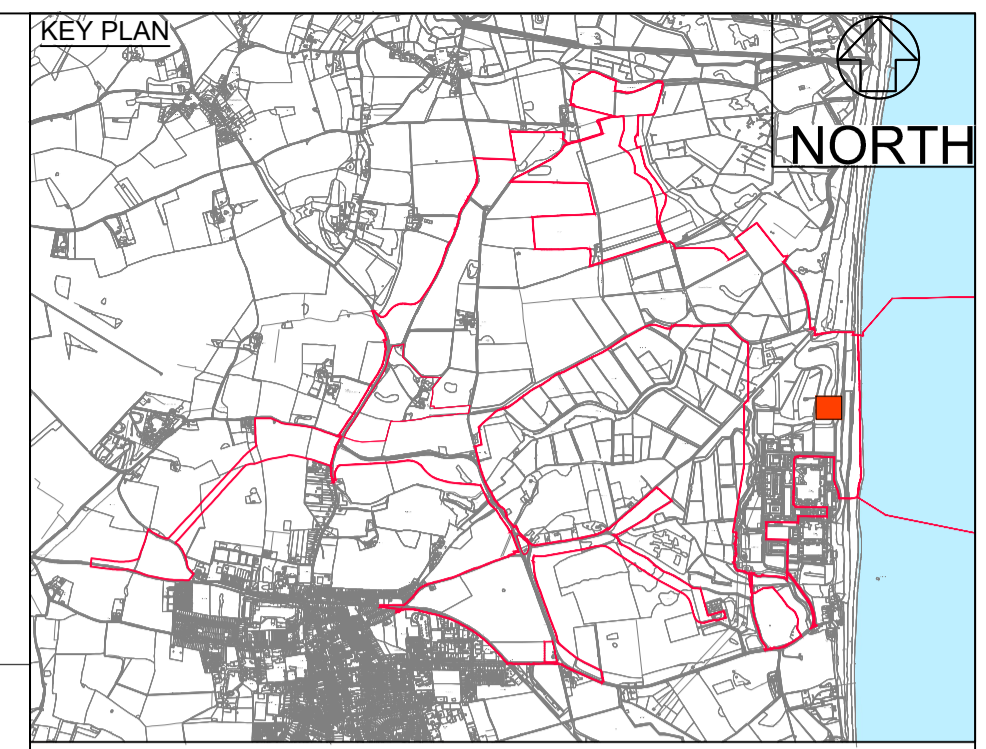
PLAN
SCALE:1:500



SECTION B - B
SCALE 1:200



SECTION A - A
SCALE 1:200



- NOTES:**
1. ALL DIMENSIONS IN METRES UNLESS STATED OTHERWISE.
 2. ALL LEVELS m.AOD.
 3. 6.8m LEVEL IS SELECTED TO DELIVER A MINIMUM 6m HEADROOM TO THE LEISTON DRAIN DITCH.

- KEY:**
- LEISTON DRAIN
 - GROUND LEVEL

REVISION	DATE	DRAWN/CHECKED	REASONS FOR REVISION / COMMENTS	APPROVED
03	SEPTEMBER 2021	CK / RV	DCO APPLICATION - DEADLINE 7 SUBMISSION - 3 September 2021	SZC Co
02	JULY 2021	CK / RV	DCO APPLICATION - DEADLINE 5 SUBMISSION - 23 July 2021	SZC Co
01	MARCH 2021	BK / RV	RESPONSE TO PINS RULE 17 REQUEST FOR FURTHER INFORMATION - Dated 25 Feb 2021	SZC Co

NOT PROTECTIVELY MARKED

COPYRIGHT:
Reproduced from Ordnance Survey map with the permission of Ordnance Survey on behalf of the controller of Her Majesty's Stationery Office © Crown copyright (2021). All Rights reserved. NNB GenCo Licence: 0100060408



PROJECT:
SIZWELL C

DOCUMENT:
APPLICATION DRAWING - NOT FOR APPROVAL
REGULATION 5(2)(o)

DRAWING TITLE:
MAIN DEVELOPMENT SITE
SSSI CROSSING (SZC OPERATIONAL)

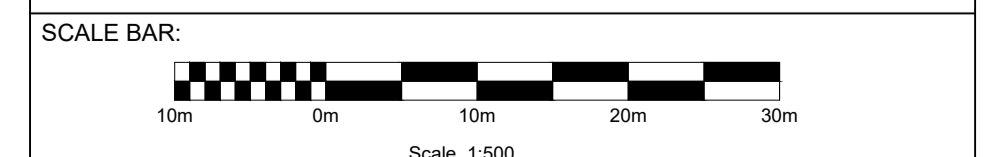
DRAWING NO:
SZC-SZ0100-XX-000-DRW-100205

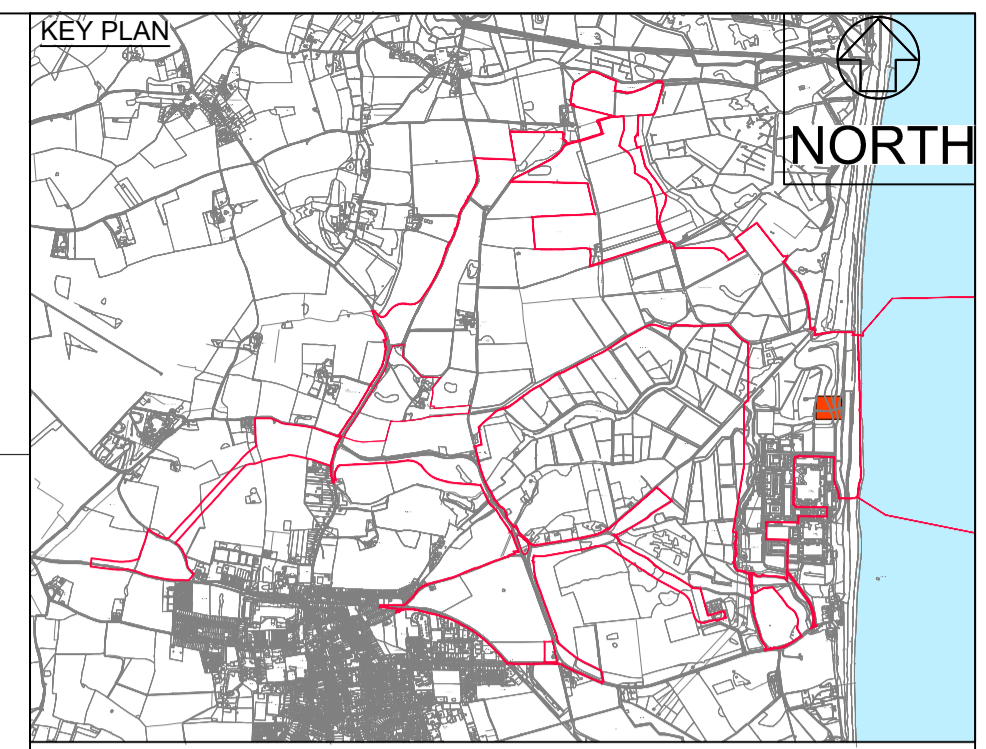
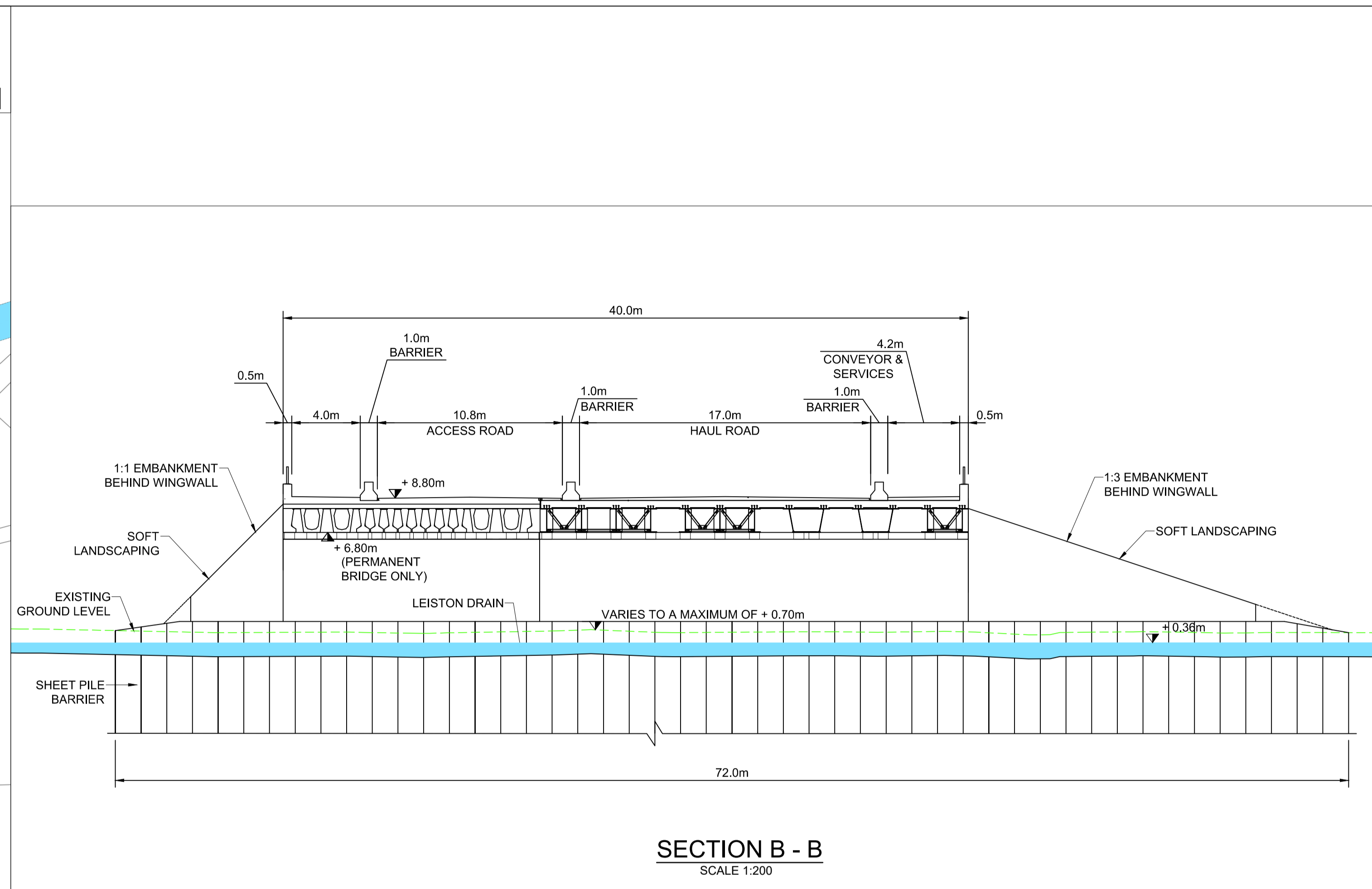
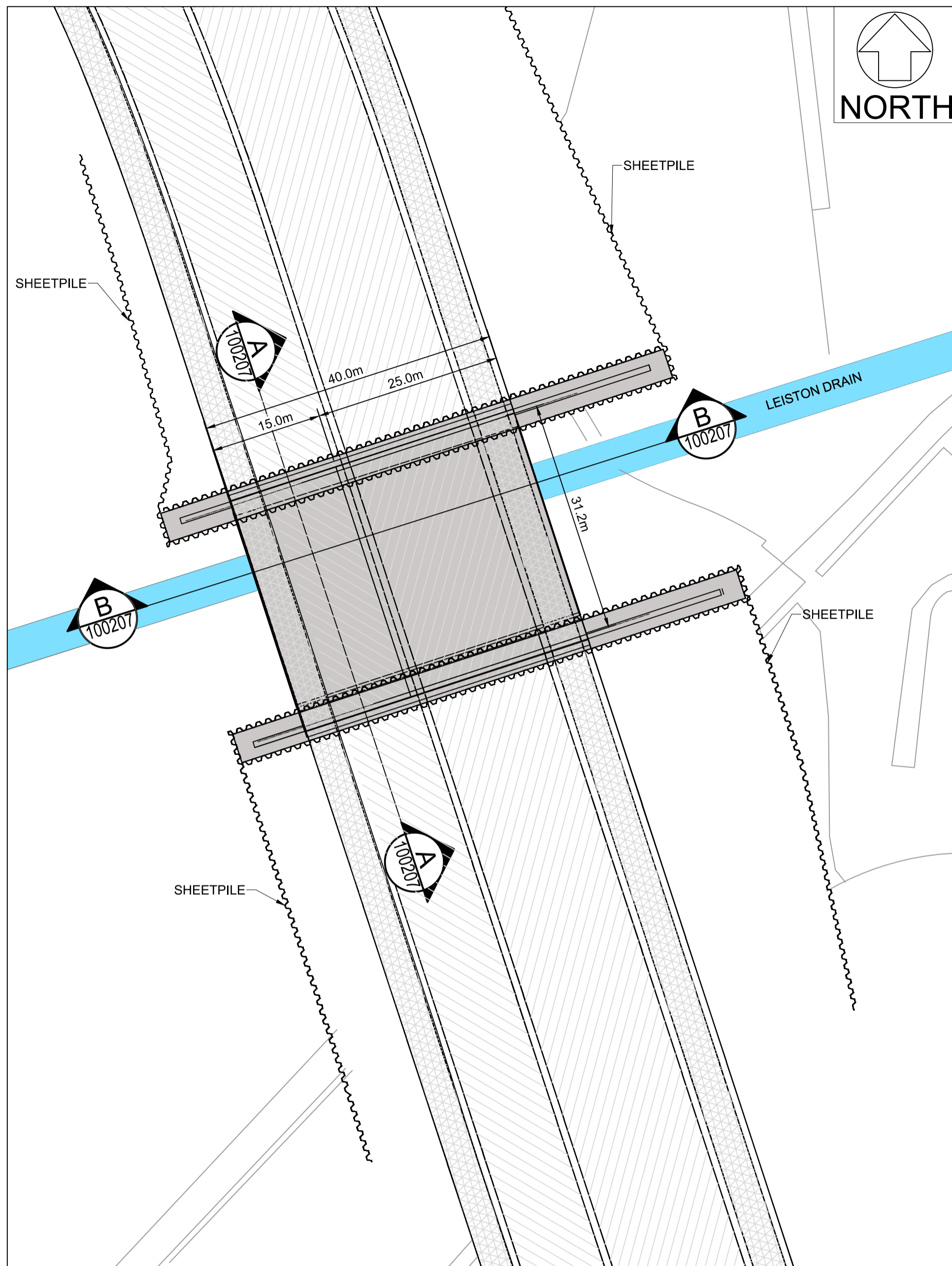
REVISION:
03

DATE:
SEPTEMBER 2021

DRAWN:
CGK

SCALE:
AS SHOWN @ A1





- NOTES:
1. ALL DIMENSIONS IN METRES UNLESS STATED OTHERWISE.
 2. ALL LEVELS mAOD.
 3. 6.8m LEVEL IS SELECTED TO DELIVER A MINIMUM 6m HEADROOM TO THE LEISTON DRAIN DITCH.

- KEY:
- LEISTON DRAIN
 - GROUND LEVEL

REVISION	DATE	DRAWN/CHECKED	REASONS FOR REVISION / COMMENTS	APPROVED	
03	SEPTEMBER 2021	CK	RV	DDO APPLICATION - DEADLINE 7 SUBMISSION - 3 September 2021	SZC Co
02	JULY 2021	CK	RV	DDO APPLICATION - DEADLINE 5 SUBMISSION - 23 July 2021	SZC Co
01	MARCH 2021	BK	RV	RESPONSE TO PINS RULE 17 REQUEST FOR FURTHER INFORMATION - Dated 25 Feb 2021	SZC Co

NOT PROTECTIVELY MARKED

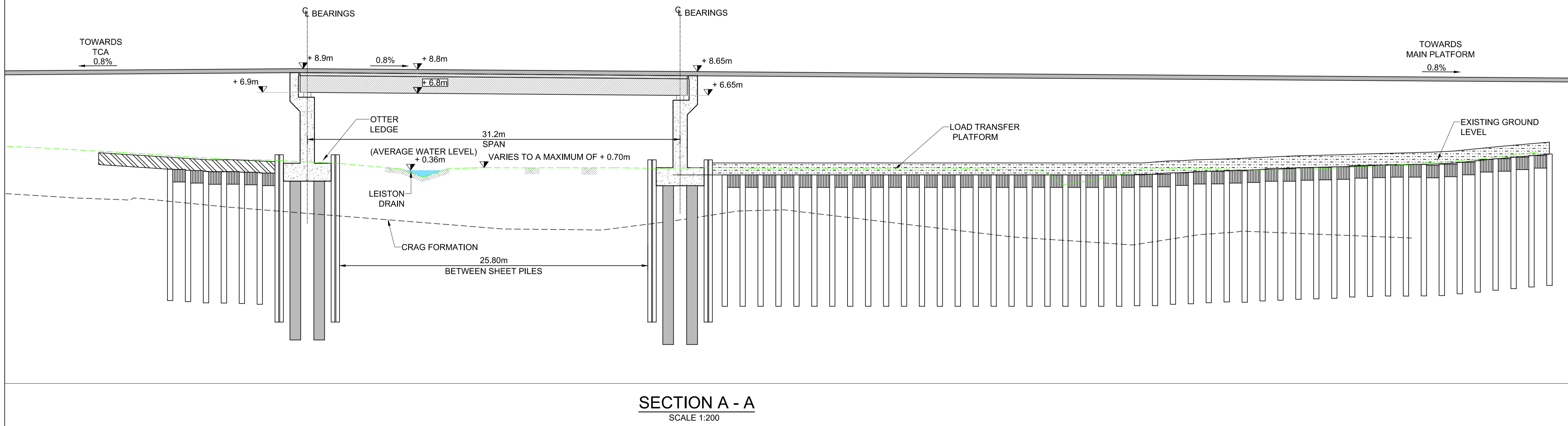
COPYRIGHT:
Reproduced from Ordnance Survey map with the permission of Ordnance Survey on behalf of the controller of Her Majesty's Stationery Office © Crown copyright (2021). All Rights reserved. NNB GenCo Licence: 0100060408



PROJECT:
SIZEWELL C

DOCUMENT:
APPLICATION DRAWING - NOT FOR APPROVAL
REGULATION 5(2)(o)

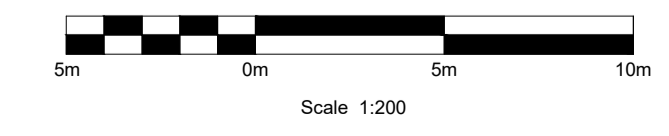
DRAWING TITLE:
MAIN DEVELOPMENT SITE
SSSI CROSSING (SZC CONSTRUCTION)

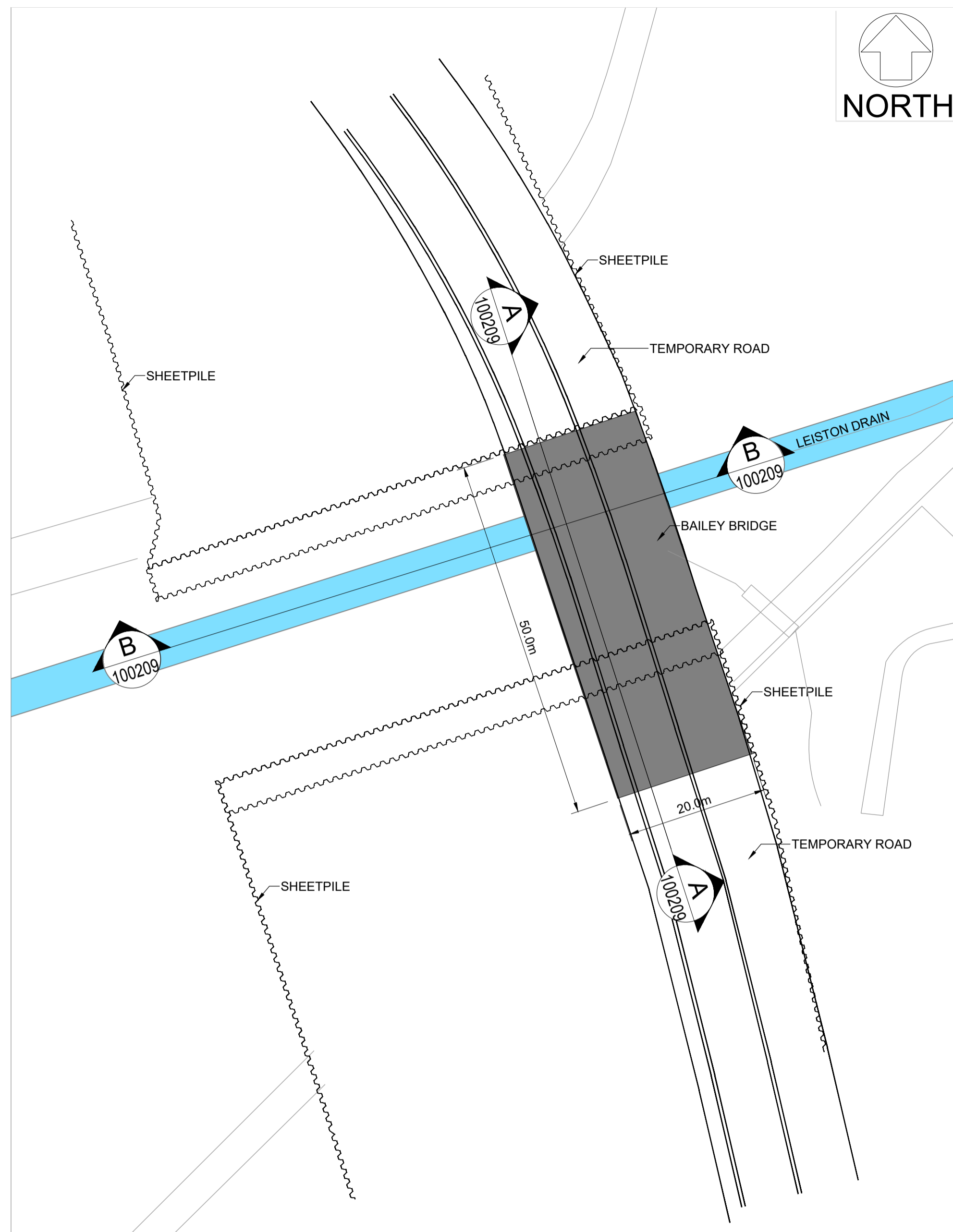


DRAWING NO:
SZC-SZ0100-XX-000-DRW-100207

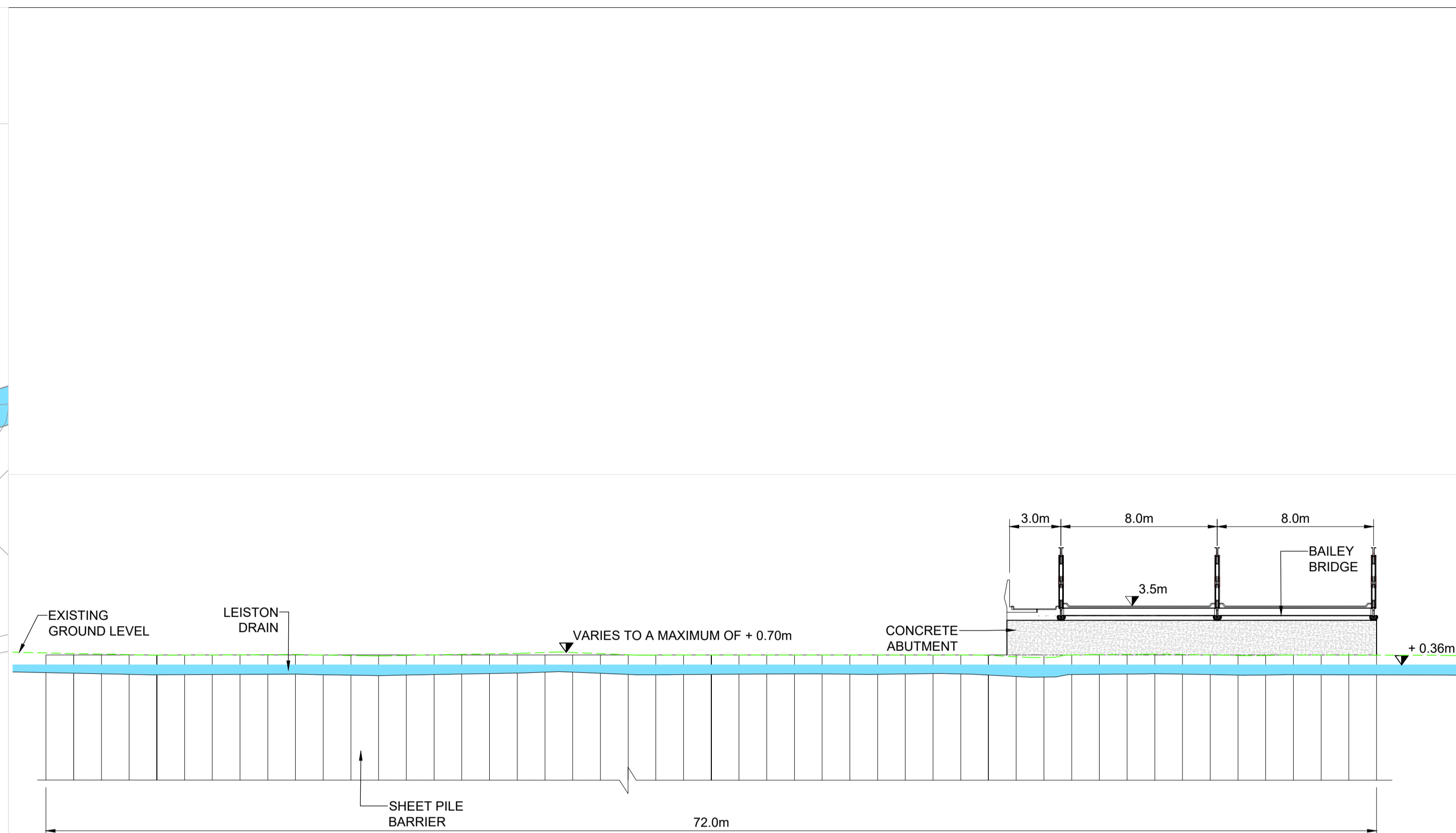
DATE: SEPTEMBER 2021
DRAWN: CGK
SCALE: AS SHOWN @ A1

REVISION:
03

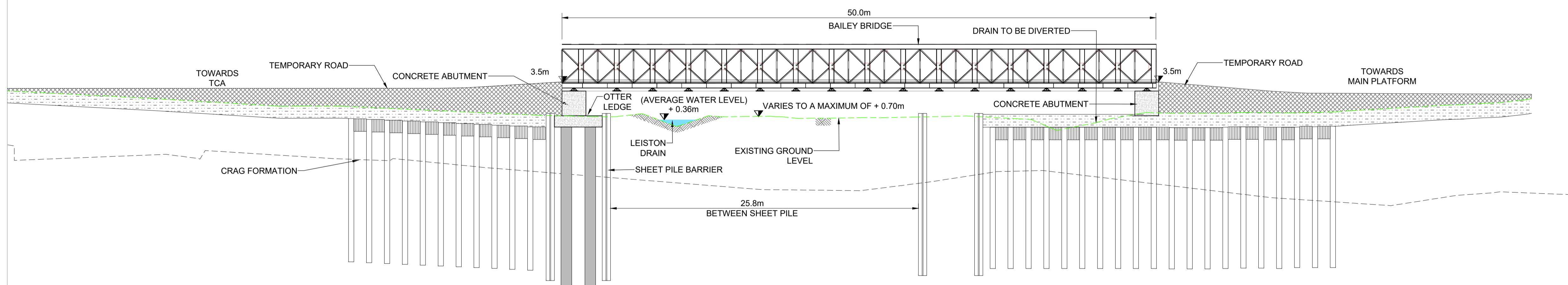




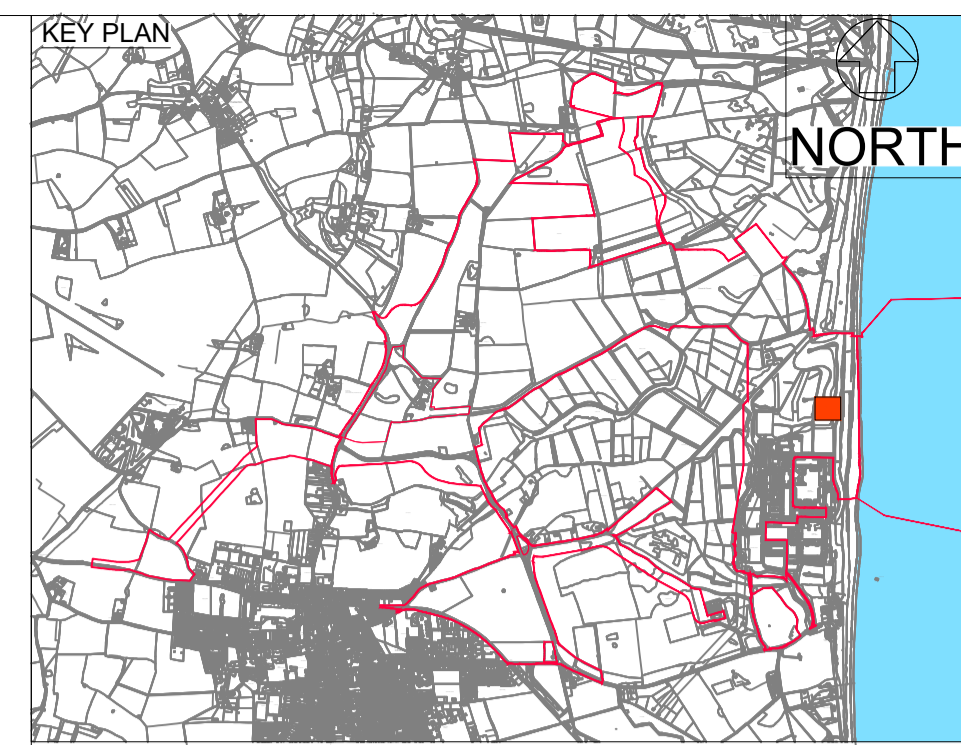
PLAN
SCALE:1:500



SECTION B - B
SCALE 1:200



SECTION A - A
SCALE 1:200



- NOTES:
1. ALL DIMENSIONS IN METRES UNLESS STATED OTHERWISE.
 2. ALL LEVELS mAOD.

- KEY:
- LEISTON DRAIN
 - GROUND LEVEL

REVISION	DATE	DRAWN/CHECKED	REASONS FOR REVISION / COMMENTS	APPROVED	
02	JULY 2021	CK	RV	DCO APPLICATION - DEADLINE 5 SUBMISSION - 23 July 2021	SZC Co
01	MARCH 2021	BK	RV	RESPONSE TO PINS RULE 17 REQUEST FOR FURTHER INFORMATION - Dated 25 Feb 2021	SZC Co

NOT PROTECTIVELY MARKED

COPYRIGHT:
Reproduced from Ordnance Survey map with the permission of Ordnance Survey on behalf of the controller of Her Majesty's Stationery Office © Crown copyright (2021). All Rights reserved. NNB GenCo Licence: 0100060408



PROJECT:
SIZEWELL C

DOCUMENT:
APPLICATION DRAWING - NOT FOR APPROVAL
REGULATION 5(2)(o)

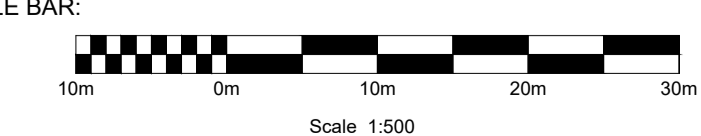
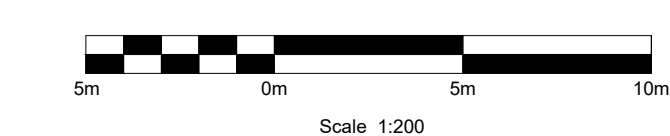
DRAWING TITLE:
MAIN DEVELOPMENT SITE SSSI CROSSING
(UNDER CONSTRUCTION - BAILEY BRIDGE STAGE)

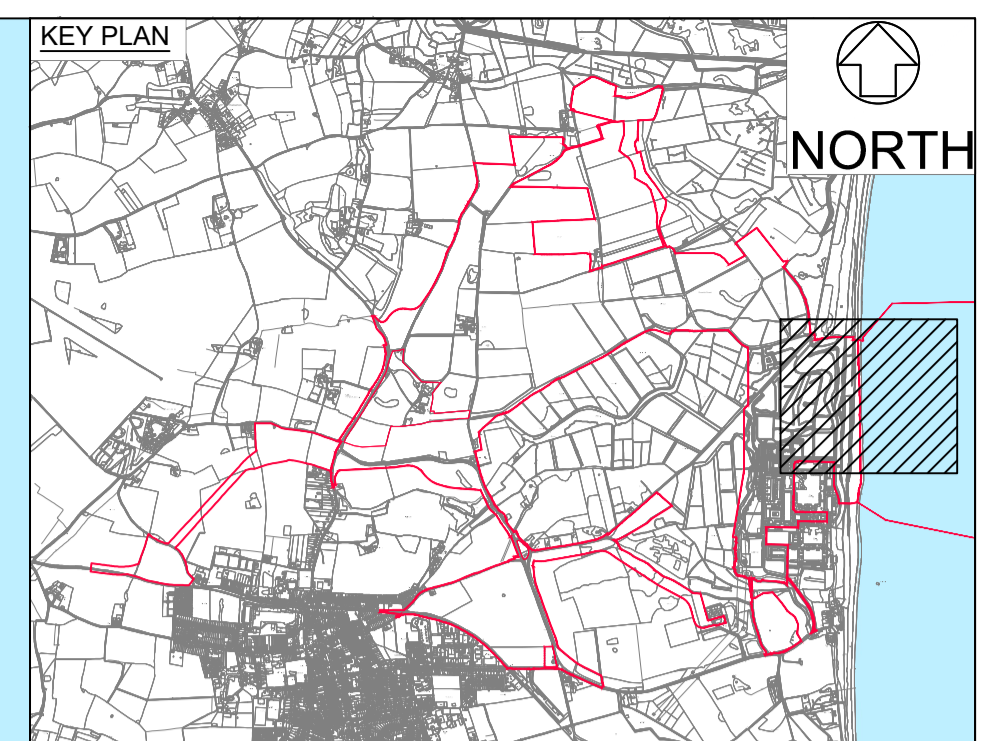
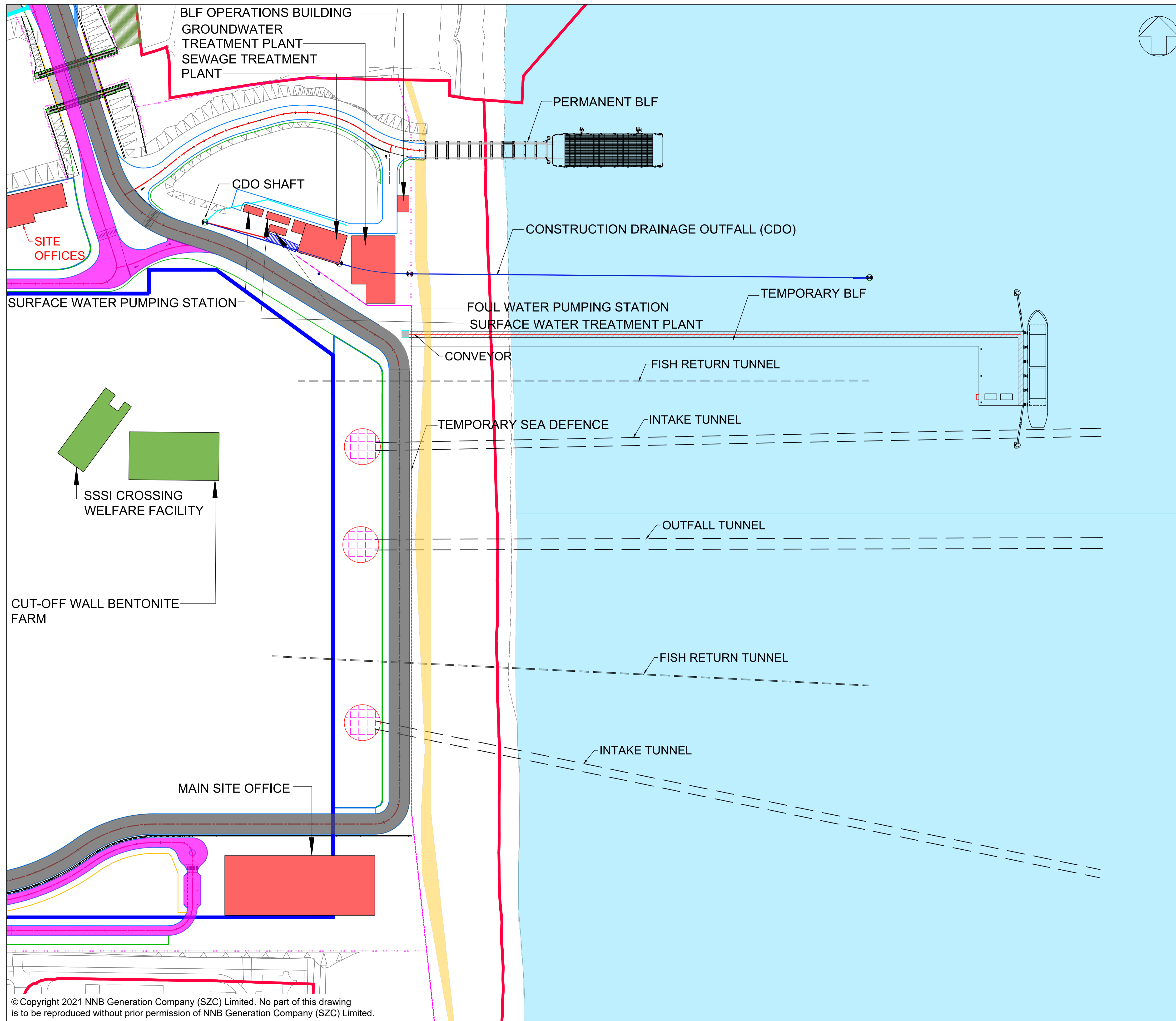
DRAWING NO:
SZC-SZ0100-XX-000-DRW-100209

DATE:
JULY 2021

SCALE:
AS SHOWN @ A1

SCALE BAR:
Scale 1:500





NOTES:
 THIS PLAN ILLUSTRATES THE SIGNIFICANT TEMPORARY CONSTRUCTION INFRASTRUCTURE REQUIRED. FOR THE AVOIDANCE OF DOUBT IT DOES NOT INCLUDE CRANES, PLANT, OTHER MACHINERY OR PERMANENT INFRASTRUCTURE (UNLESS OTHERWISE SPECIFICALLY REQUESTED BY THE EXAMINING AUTHORITY).

- KEY:**
- ORDER LIMITS
 - x-x- CONSTRUCTION FENCE
 - TBM LAUNCH SHAFT
 - HAUL ROADS
 - MAIN ACCESS ROADS
 - CUT OFF WALL
 - COASTAL PATH

02	JULY 2021	BM	RV	DCO APPLICATION - DEADLINE 5 SUBMISSION - 23 JULY 2021	SZC Co
01	MARCH 2021	BM	RV	RESPONSE TO PINS RULE 17 REQUEST FOR FURTHER INFORMATION - Dated 25 Feb 2021	SZC Co

REVISION	DATE	DRAWN/CHECKED	REASONS FOR REVISION / COMMENTS	APPROVED
NOT PROTECTIVELY MARKED				

COPYRIGHT:
 Reproduced from Ordnance Survey map with the permission of Ordnance Survey on behalf of the controller of Her Majesty's Stationery Office © Crown copyright (2021). All Rights reserved. NNB GenCo Licence: 0100060408



PROJECT:
 SIZEWELL C

DOCUMENT:
 APPLICATION DRAWING - NOT FOR APPROVAL
 REGULATION 5(2)(o)

DRAWING TITLE:
 MAIN DEVELOPMENT SITE
 EXTRACT OF TYPICAL GENERAL ARRANGEMENT (SZC CONSTRUCTION)

DRAWING NO: SZC-SZ0100-XX-000-DRW-100210	REVISION: 02
--	------------------------

DATE: JULY 2021	DRAWN: BM	SCALE: 1:2000
---------------------------	---------------------	-------------------------

